


Discover the Hidden Gems of Eastern Pennsylvania: Your Ultimate Guide to Outdoor Adventures

Eastern Pennsylvania All Outdoors Atlas Field Guide

Eastern Pennsylvania is a treasure trove of outdoor recreation opportunities, from majestic mountains and sparkling lakes to lush forests and scenic rivers. But with so much to explore, it can be difficult to know where to start. That's where the Eastern Pennsylvania All Outdoors Atlas Field Guide comes in.



Eastern Pennsylvania All-Outdoors Atlas & Field Guide

by Sportsman's Connection

★★★★★ 5 out of 5

Language : English

File size : 392133 KB

Screen Reader : Supported

Print length : 341 pages

Lending : Enabled



This comprehensive guidebook is the indispensable companion for outdoor enthusiasts of all levels. Inside, you'll find everything you need to plan your next adventure, including:

- Detailed maps of the region's best hiking, biking, fishing, camping, kayaking, and canoeing spots

- Detailed descriptions of each trail, waterway, and campsite, including difficulty level, distance, and elevation gain
- Stunning photography that will inspire you to get outdoors
- Information on wildlife, nature, and history, so you can learn more about the region you're exploring

What's Inside the Eastern Pennsylvania All Outdoors Atlas Field Guide

The Eastern Pennsylvania All Outdoors Atlas Field Guide is divided into four main sections:

1. **The Atlas:** This section contains detailed maps of the region's best outdoor recreation areas. The maps are organized by county, and each map includes a legend that shows the location of trails, waterways, campsites, and other points of interest.
2. **The Field Guide:** This section provides detailed descriptions of each trail, waterway, and campsite in the Atlas. The descriptions include information on difficulty level, distance, elevation gain, and more. They also include tips on how to get there, what to bring, and what to expect.
3. **The Nature Guide:** This section provides information on the wildlife, nature, and history of the region. You'll learn about the different plants and animals that live in Eastern Pennsylvania, as well as the history of the region's human inhabitants.
4. **The Appendix:** This section includes a variety of useful resources, such as a list of outfitters, a glossary of terms, and a list of emergency contacts.

How to Use the Eastern Pennsylvania All Outdoors Atlas Field Guide

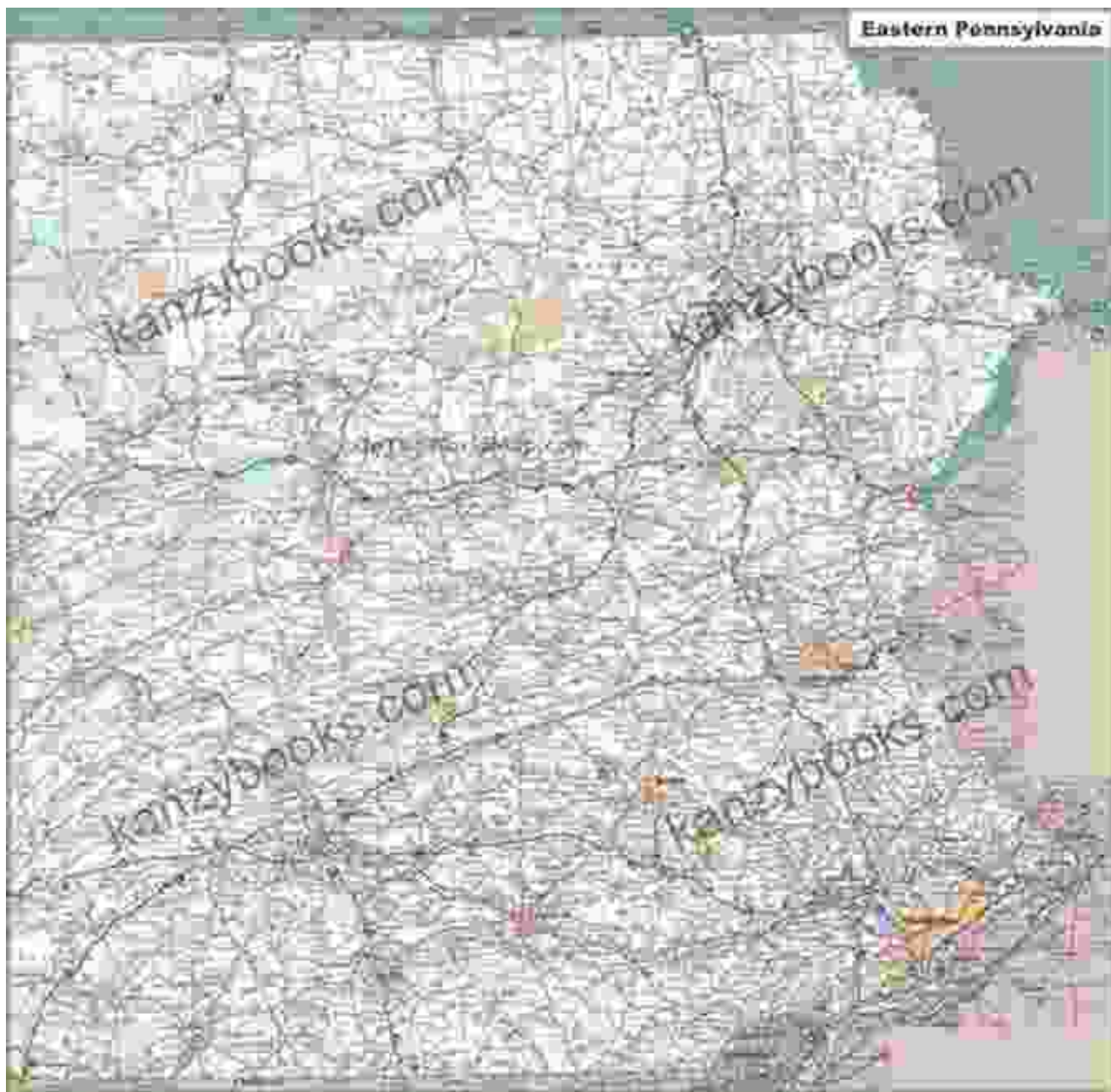
The Eastern Pennsylvania All Outdoors Atlas Field Guide is simple and easy to use. Here are a few tips:

1. **Start by using the Atlas to find the area you want to explore.** The maps are organized by county, so you can easily find the area you're interested in.
2. **Once you've found the area you want to explore, use the Field Guide to learn more about the trails, waterways, and campsites in the area.** The descriptions include information on difficulty level, distance, elevation gain, and more. They also include tips on how to get there, what to bring, and what to expect.
3. **If you're looking for more information on the wildlife, nature, or history of the region, check out the Nature Guide.** The Nature Guide includes information on the different plants and animals that live in Eastern Pennsylvania, as well as the history of the region's human inhabitants.
4. **The Appendix includes a variety of useful resources, such as a list of outfitters, a glossary of terms, and a list of emergency contacts.**

Get Your Copy of the Eastern Pennsylvania All Outdoors Atlas Field Guide Today


The Eastern Pennsylvania All Outdoors Atlas Field Guide is the indispensable companion for outdoor enthusiasts of all levels. Whether you're a seasoned hiker, a casual biker, or a novice camper, this guidebook will help you find the perfect outdoor adventure for you.

Free Download your copy of the Eastern Pennsylvania All Outdoors Atlas Field Guide today!



County	Number of Trails	Number of Waterways	Number of Campsites
Berks	125	25	15

County	Number of Trails	Number of Waterways	Number of Campsites
Bucks	100	30	10
Carbon	75	20	5
Chester	50	15	5
Delaware	25	10	5
Lehigh	150	35	15
Monroe	100	25	10
Montgomery	75	20	5
Northampton	50	15	5
Philadelphia	25	10	5
Pike	150	35	15
Schuylkill	100	25	10



Eastern Pennsylvania All-Outdoors Atlas & Field Guide

by Sportsman's Connection

★★★★★ 5 out of 5

Language : English

File size : 392133 KB


Screen Reader : Supported

Print length : 341 pages

Lending : Enabled

FREE

DOWNLOAD E-BOOK



Getting High Fat Diet Easily Using Keto Fat Bomb Cookbook

Unveiling the Power of Fat Bombs The Keto Fat Bomb Cookbook empowers you with a treasure trove of knowledge and tantalizing recipes, igniting a culinary...



Are You Cryin' Brian? Find the Inspiration and Humor in Life's Everyday Moments

Life can be full of surprises. The good kind, the bad kind, and the kind that make you wonder what the heck just happened. In Are You Cryin' Brian?, Brian...